



Madawaska region Canadian climate normals

Charts

Monthly Precipitation:

- > **Chart 1:** 1961-1990
- > **Chart 2:** 1971-2000
- > **Chart 3:** 1981-2010

Daily Average Temperature by Month

- > **Chart 4:** 1961-1990
- > **Chart 5:** 1971-2000
- > **Chart 6:** 1981-2010

Chart 7: Record Maximum & Low Temperature by Month

Chart 8: Record Maximum Precipitation & Snow Depth by Month

Chart 9: Record Maximum Rainfall & Snowfall by Month

* Madawaska Region: Defined as area encompassing the Upper Madawaska Basin and the Madawaska Highlands, Ontario.



Chart 1

MADAWASKA: Climate Normals

Monthly Precipitation 1961-1990

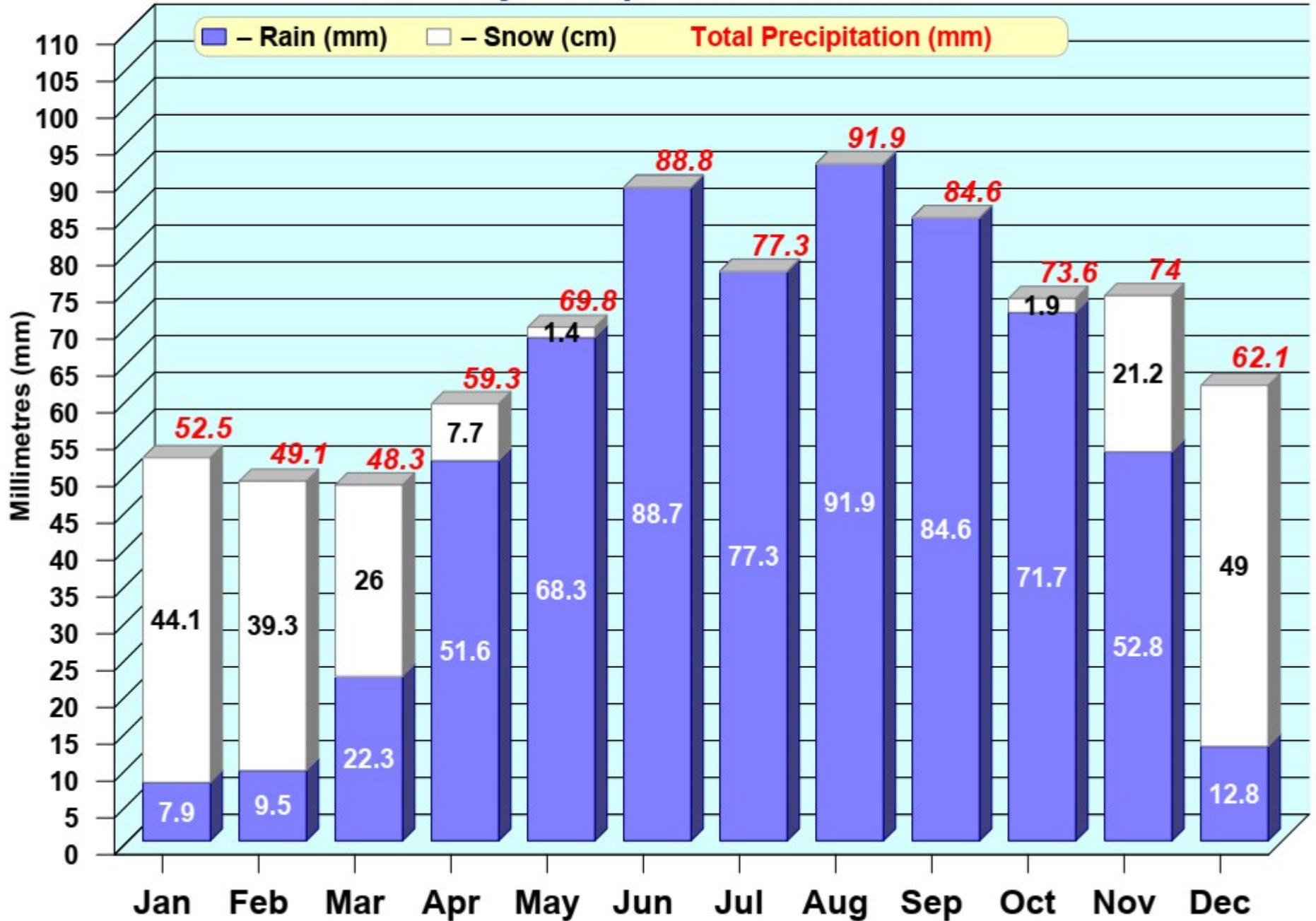


Chart 2

MADAWASKA: Climate Normals

Monthly Precipitation 1971-2000

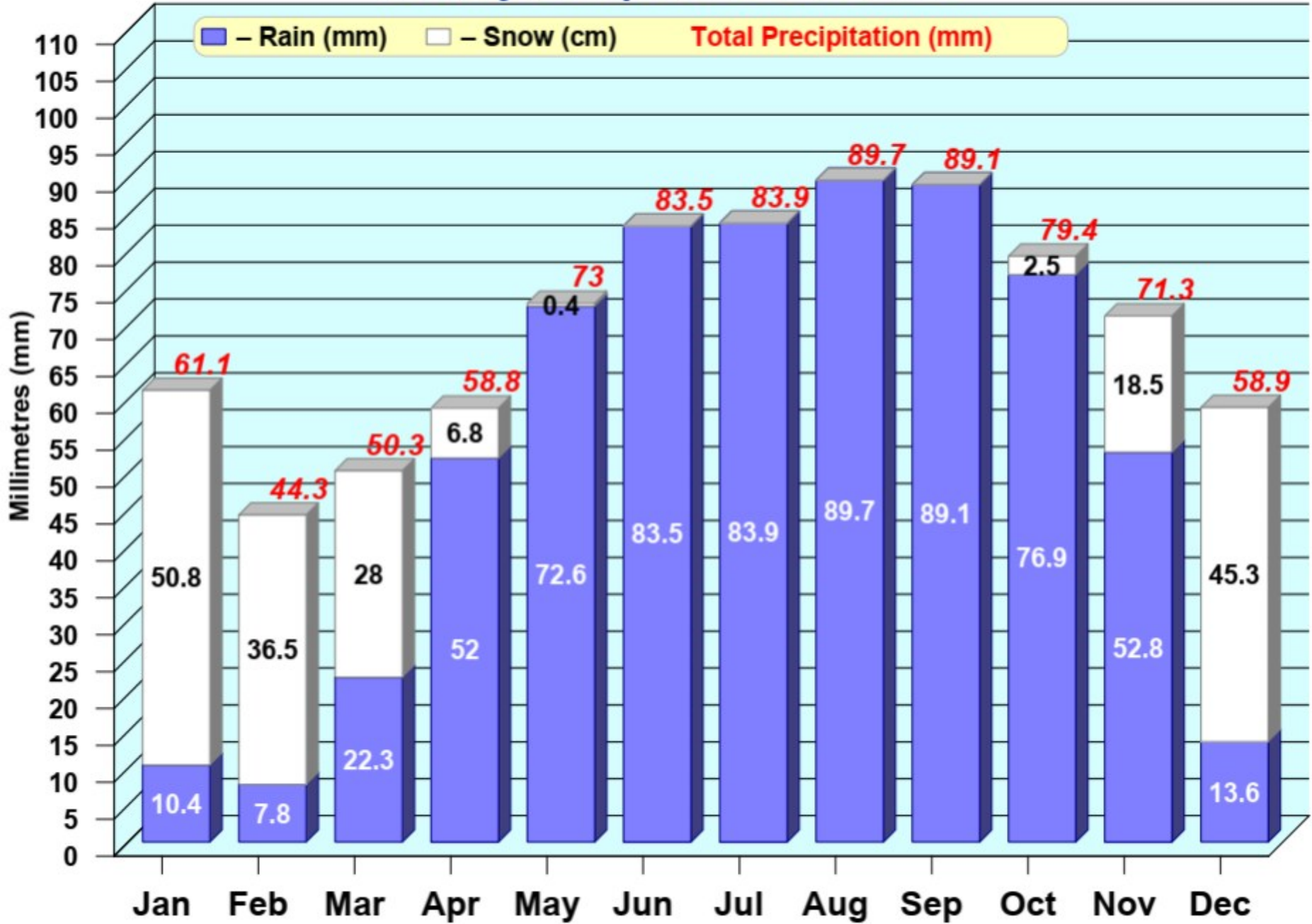


Chart 3

MADAWASKA: Climate Normals

Monthly Precipitation 1981-2010

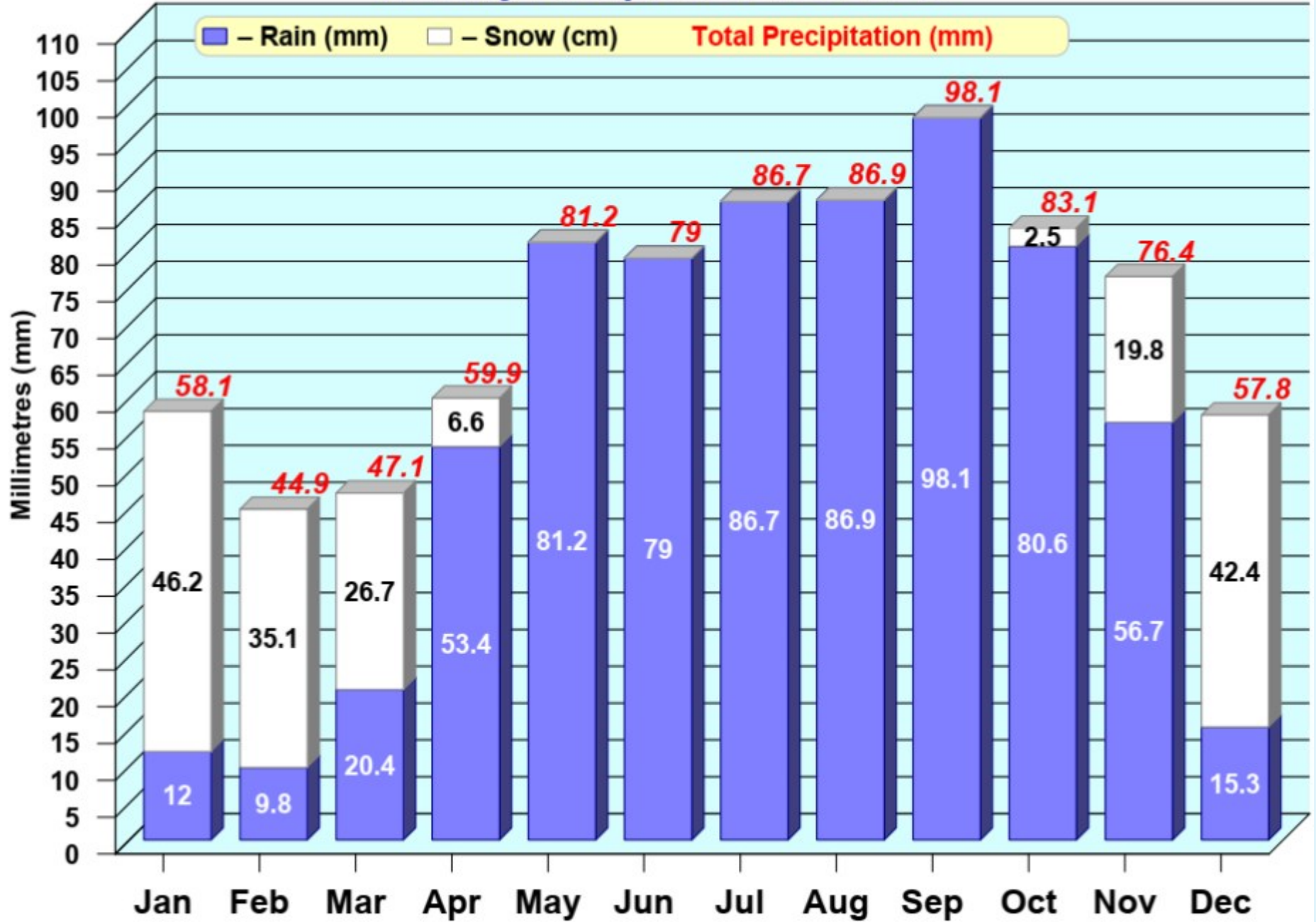


Chart 4

MADAWASKA: Climate Normals

Daily Average Temperature 1961-1990

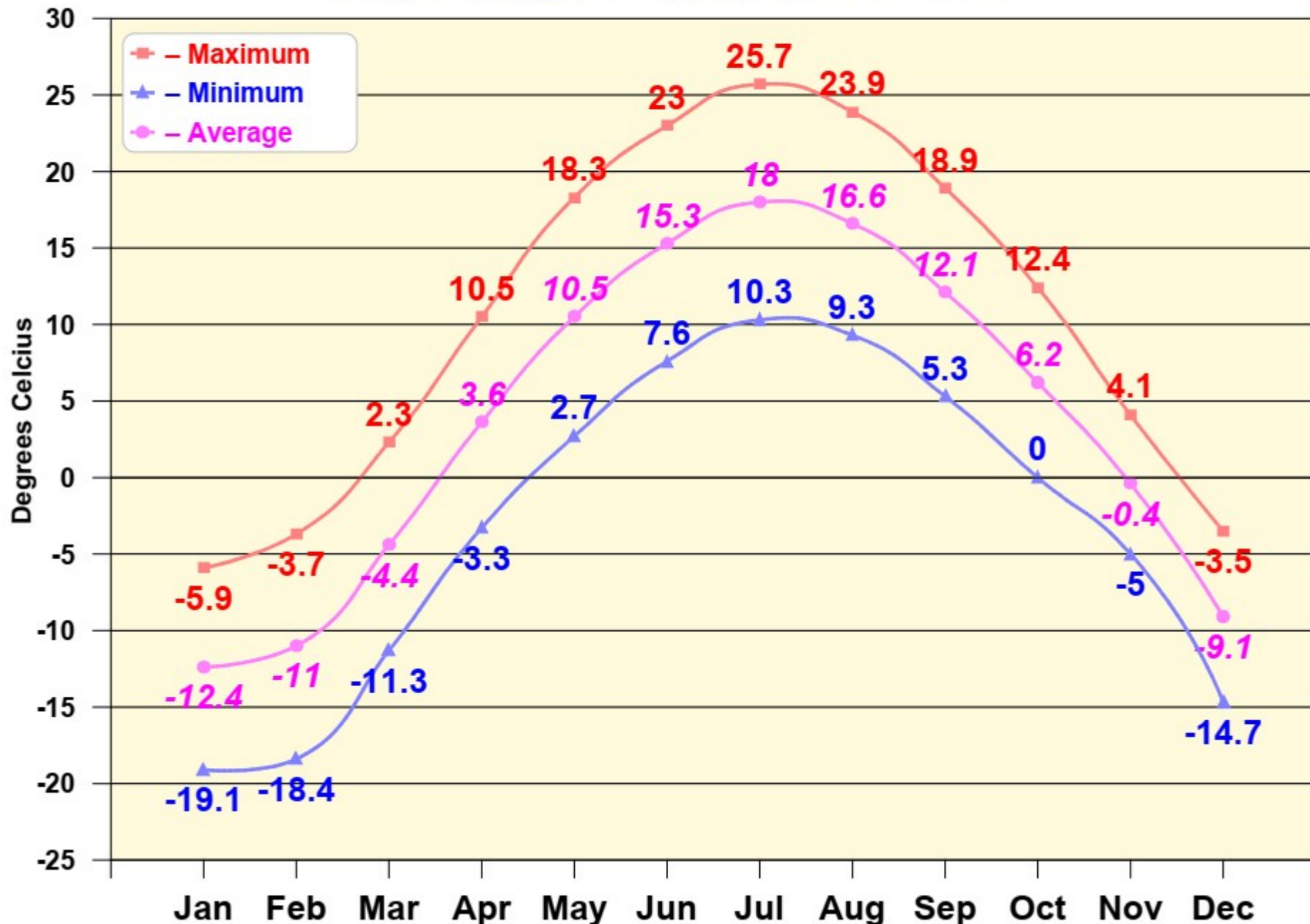


Chart 5

MADAWASKA: Climate Normals

Daily Average Temperature 1971-2000

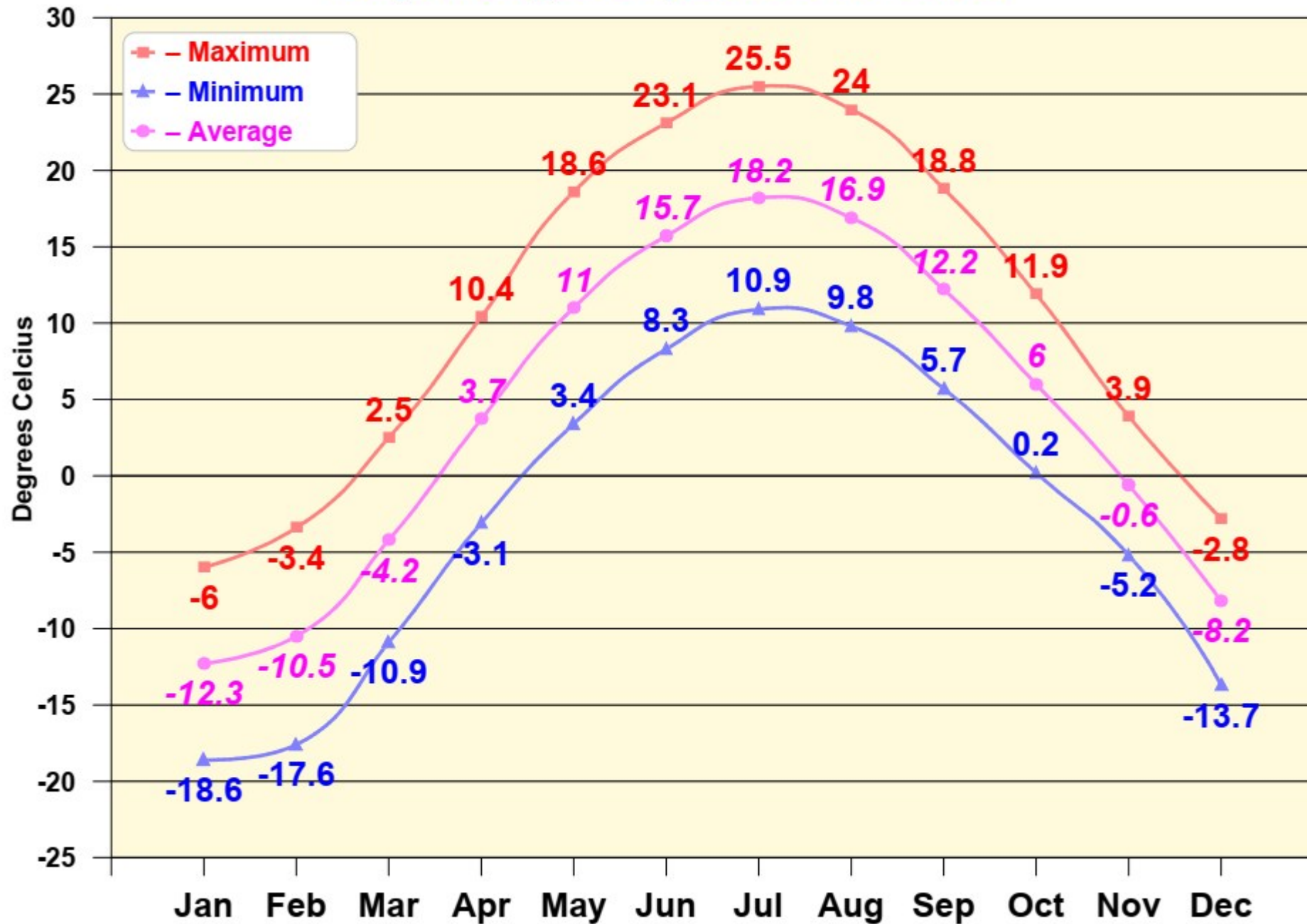


Chart 6

MADAWASKA: Climate Normals

Daily Average Temperature 1981-2010

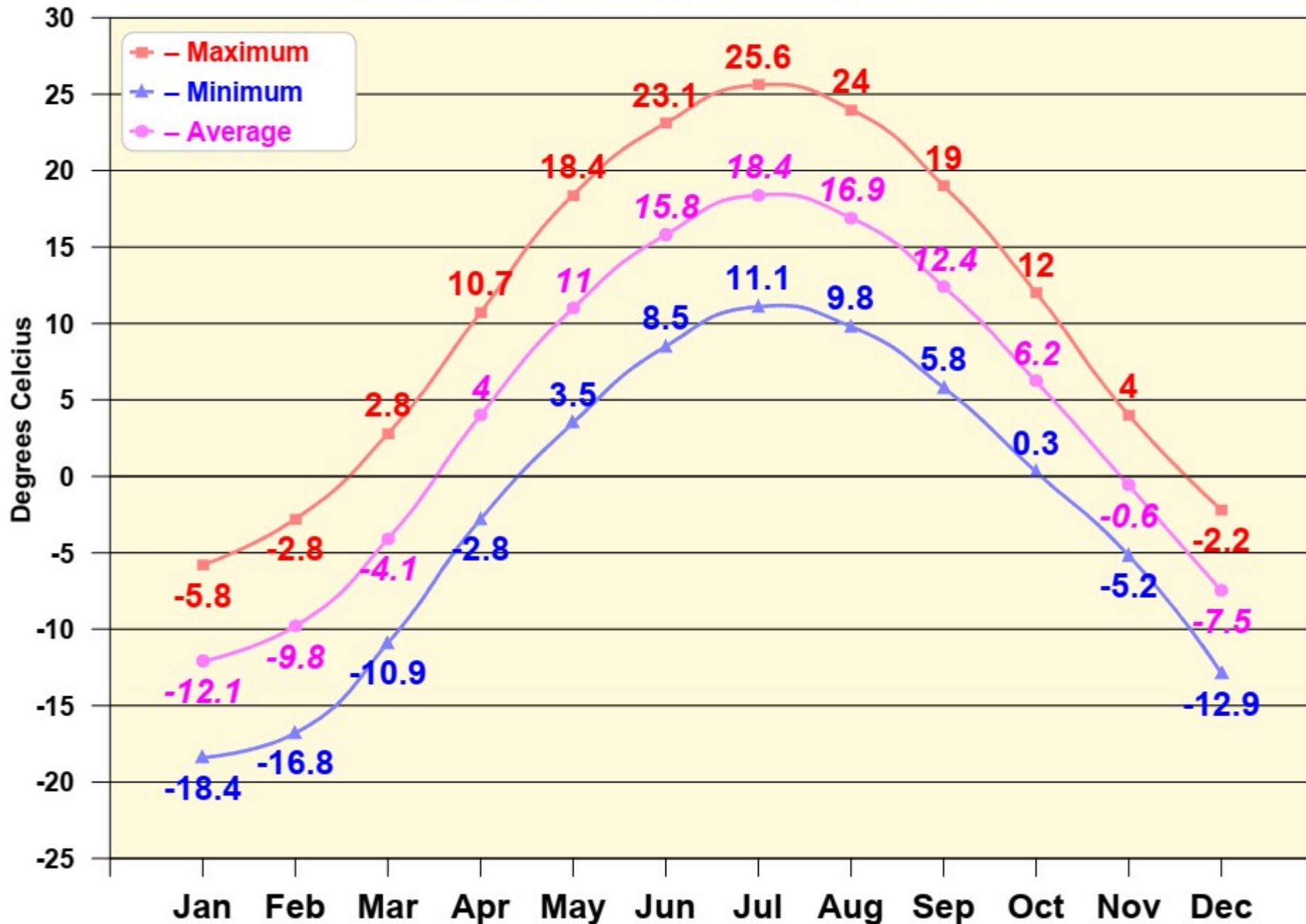


Chart 7

MADAWASKA: Climate Normals

Record Maximum & Low Temperature by Month

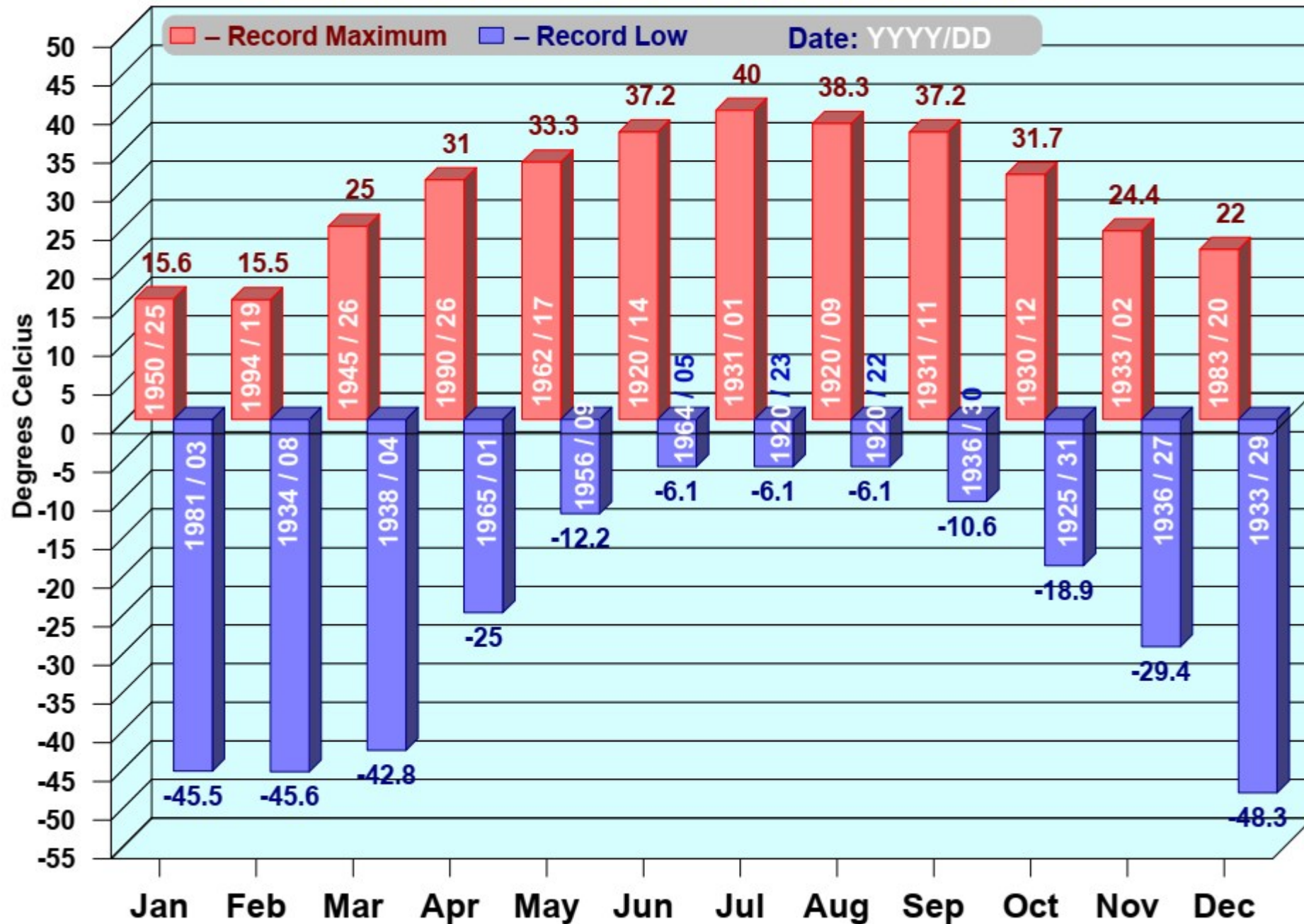


Chart 8

MADAWASKA: Climate Normals

Record Maximum Rainfall & Snowfall by Month

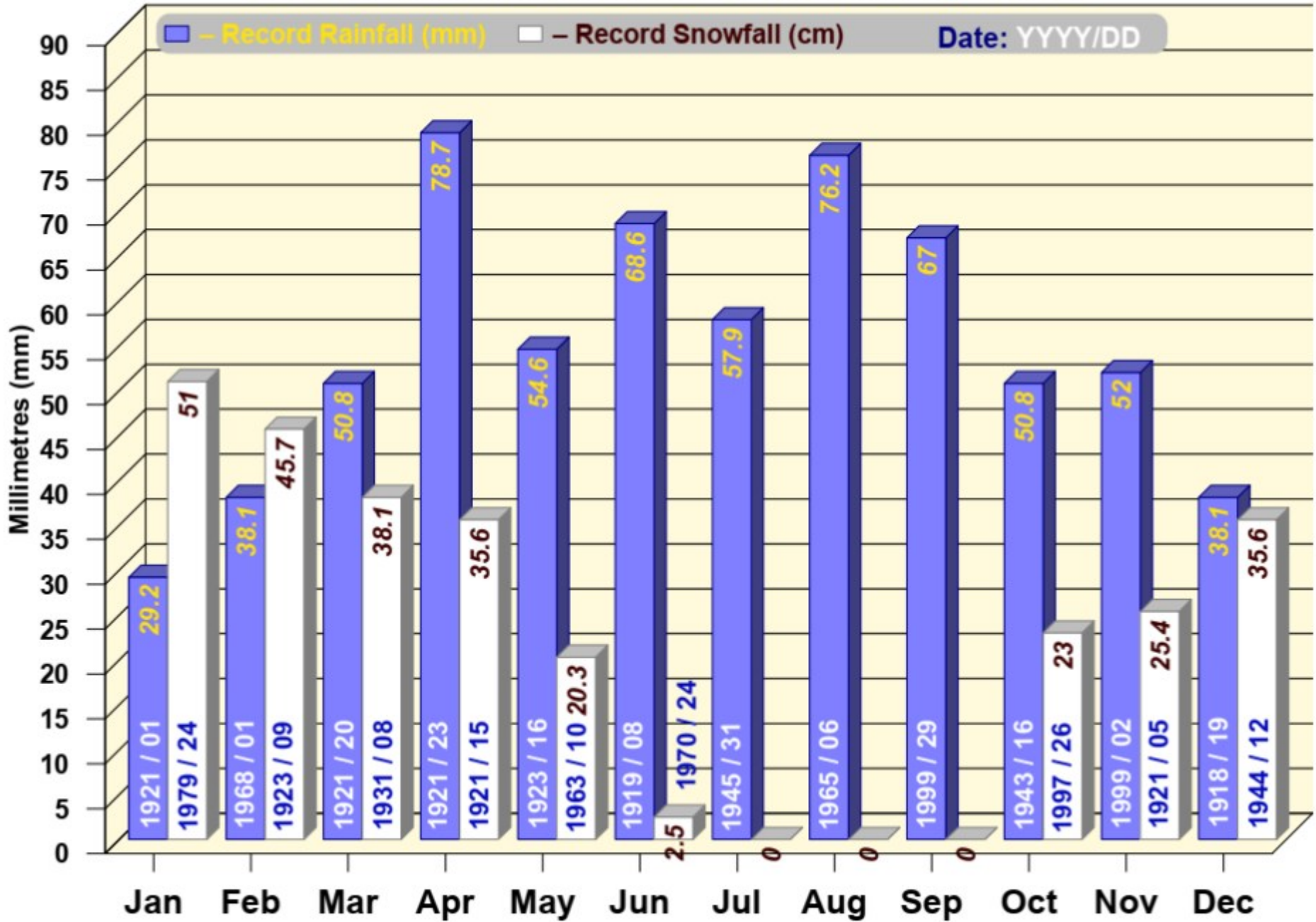


Chart 9

MADAWASKA: Climate Normals

Record Maximum Precipitation & Snow Depth by Month

